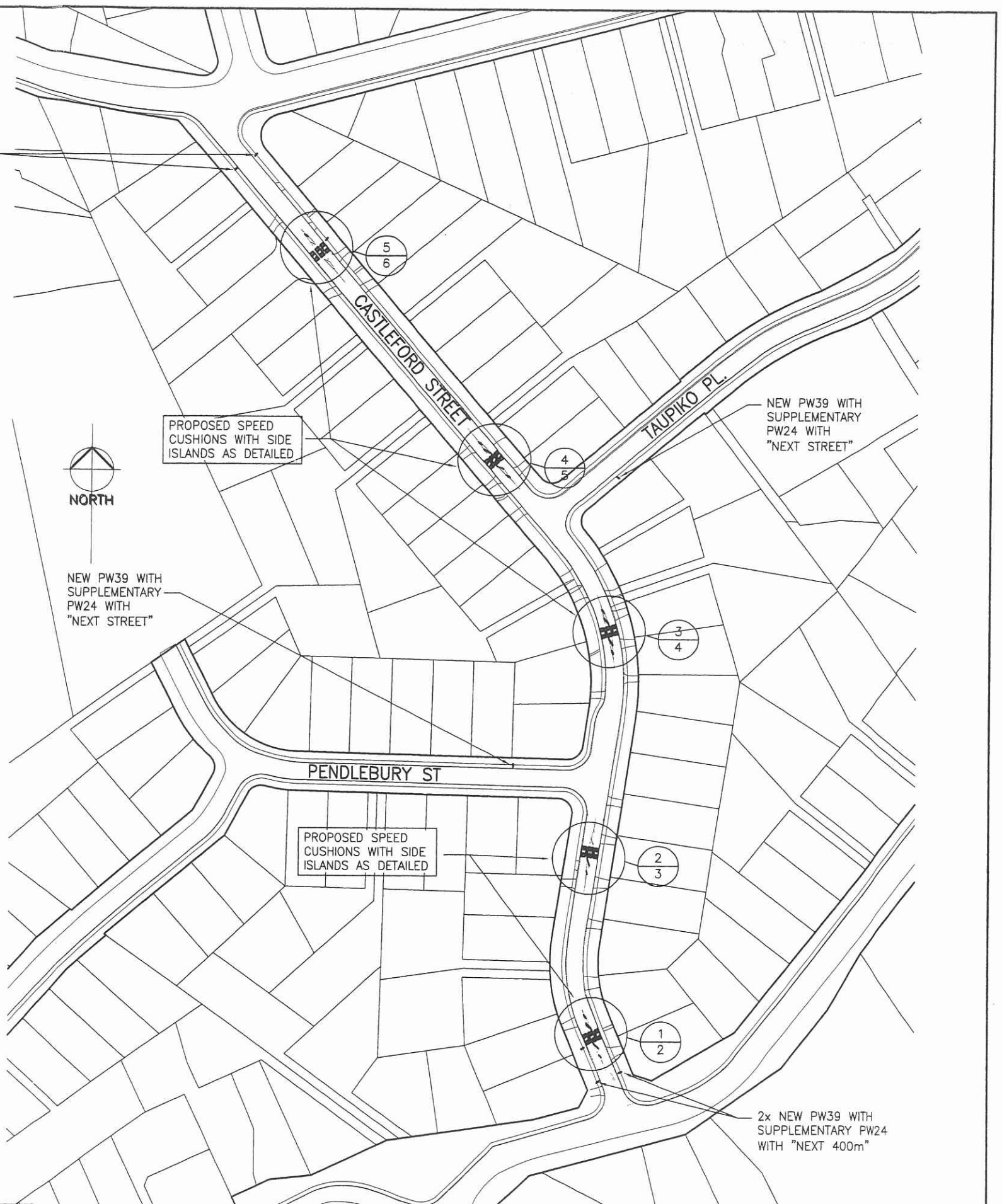


LEGEND	EXISTING	PROPOSED
Sanitary Sewer	---	---
Stormwater Drain	---	---
Manholes	⊙ ss ⊙ sw ⊙ swcpmh	⊙ ss ⊙ sw ⊙ swcpmh
Stormwater Catchpit	⊞	⊞
Fieldtile/subsoil drain	---	---
Watermain	---	---
Fire Hydrant	---	---
Sluice valve	---	---
Peet valve	---	---
Reducer valve	---	---
Blank Cap/Plate	E	F
Telecom Cable	as noted	
Fibreoptic Cable	indicative of multiple cables	
Telstra/Clear		
Power Cable		
Power Transformer	TF	
Power & Lamp Poles	⊕ PP ⊕ LP	
Gas Main	---	
Vector Com. Cable	---	
Fence	---	

- GENERAL NOTES:**
- Levels in terms of Terralink NZ Ltd. datum. Auckland 1946 Datum (M.S.L.).
 - Coordinates in terms of Mt. Eden circuit. Circuit origin = Mt. Eden 700,000mN, 300,000 mE
 - All work to comply with Waitakere City Council's 'Code of Practice for City Infrastructure and Land Development'
 - The position/depth of underground services or utilities shown on this plan is indicative only. The Contractor must locate the exact position of such services or utilities before commencing construction.
 - Cadastral Boundaries taken from WCC GIS.

- SPECIAL NOTES:**
- Speed cushions must be carefully constructed to match the profile.
 - Speed cushion feather edge must not enter the channel of the kerb & channel.
 - Speed cushion edges must be keyed into existing surface not less than 25mm.
 - Markings must be 200mm wide reflectorized white 3M road-marking tape, and of the form shown.
 - Signs shall be supplied and installed in accordance with "MANUAL OF TRAFFIC SIGNS AND MARKINGS - PART 1: TRAFFIC SIGNS"
 - Sign posts, sockets and sleeve details as per standard drawings SD 3.22 to SD 3.27
 - Positions of speed humps are indicative only Council reserves the right to amend accordingly.

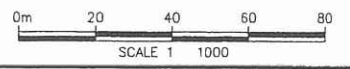
NOTE:-
SETOUT OF SPEED CUSHIONS TO BE CONFIRMED ON SITE WITH THE ENGINEER BEFORE CONSTRUCTION



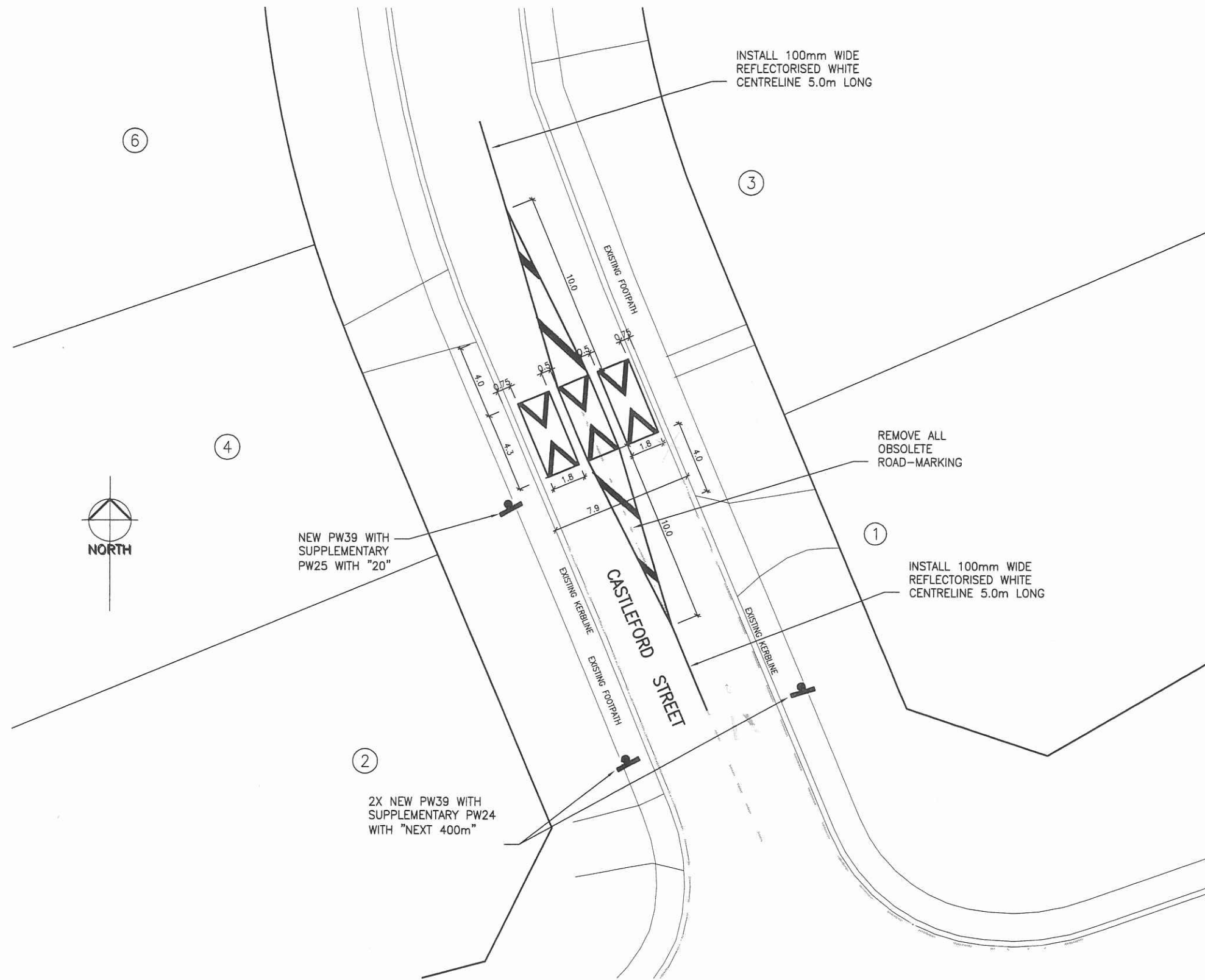
SURVEYED	DATE	REVISION	BY	DATE
DESIGNED D.C.	10/09			
DRAWN				
COMPUTED M.D.	11/09			
DWG CHECK				
DESIGN CHECK				
CAD FILE RD16644	11/09			

W A I T A K E R E C I T Y C O U N C I L

CASTLEFORD STREET
PROPOSED SLOW STREET SCHEME
PLAN



ORIGINAL SCALE 1 : 1000	
SHEET 1 OF 7	DRAWING No. 16644
CONTRACT No. TA09005	
A1 ORIGINAL	



DATE	REVISION	BY	DATE
10/09			
11/09			
11/09			

SURVEYED
 DESIGNED D.C.
 DRAWN
 COMPUTED M. D.
 DWG CHECK
 DESIGN CHECK
 CAD FILE RD16644

W A I T A K E R E C I T Y C O U N C I L

ASSET MANAGER

 PROJECT SERVICES

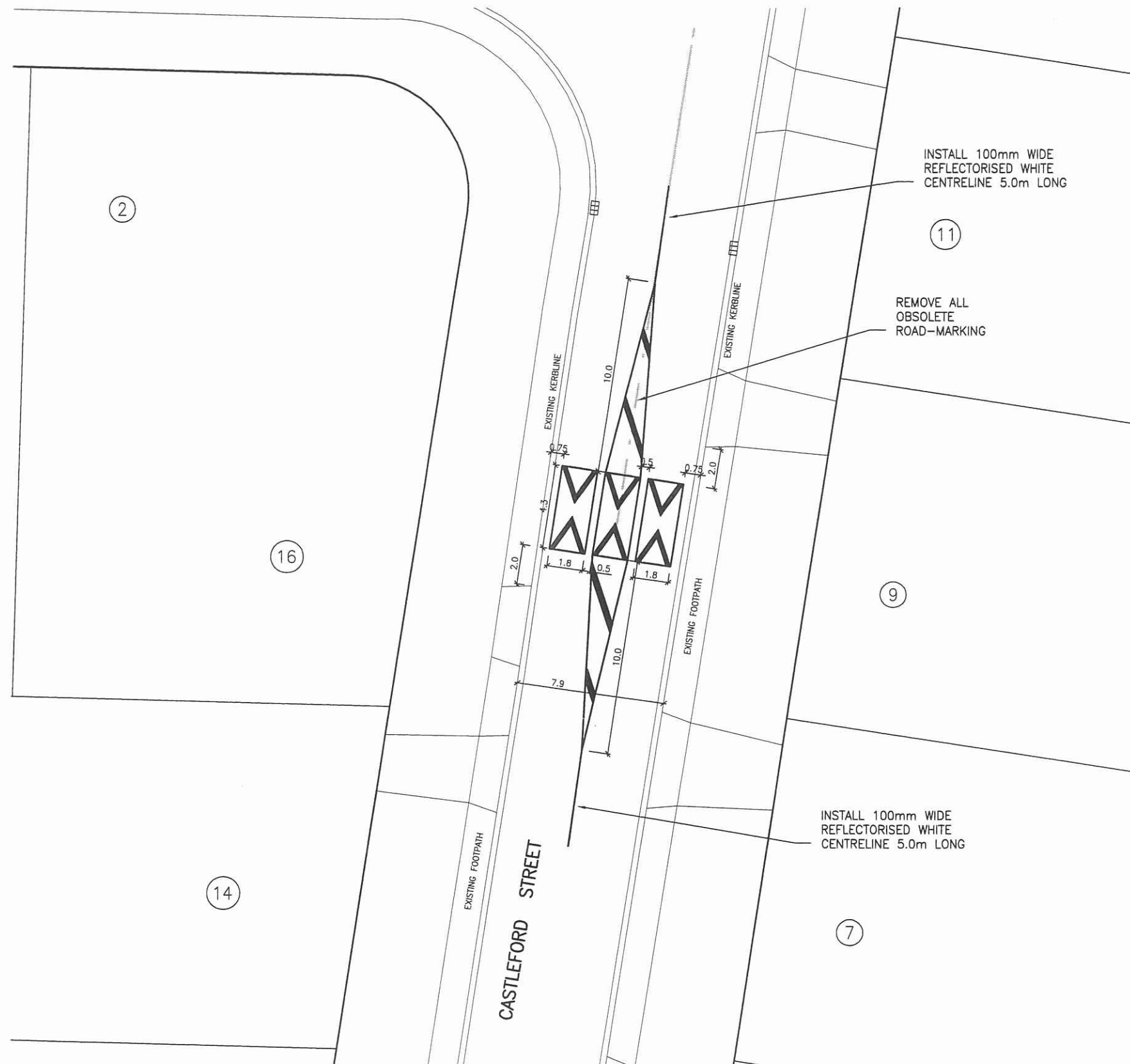
I:\Project Management\Cad\ROADS\RD16644.dwg, 12/01/2010 2:46:03 p.m.

CASTLEFORD STREET
 PROPOSED SLOW STREET SCHEME
 PLAN - 4 CASTLEFORD ST




ORIGINAL SCALE 1 : 125

SHEET	DRAWING No.	REVISION
2	16644	
OF		
7	CONTRACT No.	A1
SHEETS	TA09005	ORIGINAL



DATE	REVISION	BY	DATE
10/09			
11/09			
11/09			

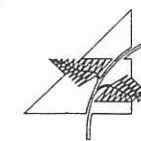
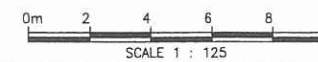
SURVEYED
 DESIGNED D.C.
 DRAWN
 COMPUTED M. D.
 DWG CHECK
 DESIGN CHECK
 CAD FILE RD16644

ASSET MANAGER

 PROJECT SERVICES

W A I T A K E R E C I T Y C O U N C I L

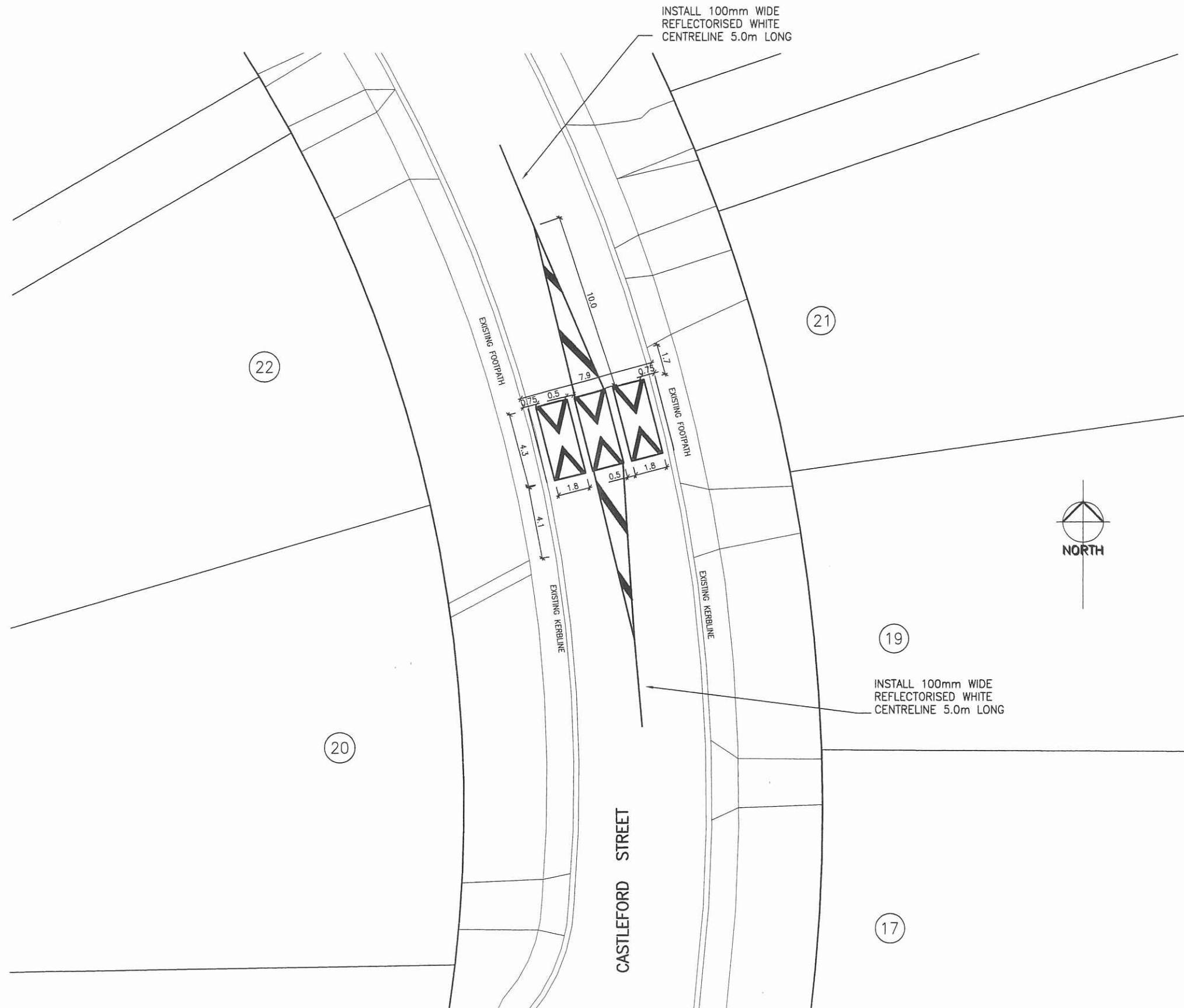
CASTLEFORD STREET
 PROPOSED SLOW STREET SCHEME
 PLAN - 9 CASTLEFORD ST

I:\Project Management\Cad\ROADS\RD16644.dwg, 12/01/2010 2:47:47 p.m.



ORIGINAL SCALE 1 : 125

SHEET	DRAWING No.	REVISION
3	16644	
OF		
7	CONTRACT No. TA09005	A1 ORIGINAL
SHEETS		



SURVEYED	DATE
DESIGNED D.C.	10/09
DRAWN	
COMPUTED M. D.	11/09
DWG CHECK	
DESIGN CHECK	
CAD FILE RD16644	11/09

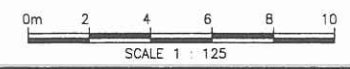
REVISION	BY	DATE

W A I T A K E R E C I T Y C O U N C I L

CASTLEFORD STREET
PROPOSED SLOW STREET SCHEME
 PLAN - 21 CASTLEFORD ST

I:\Project Management\Cad\ROADS\RD16644.dwg, 12/01/2010 2:52:21 p.m.

ORIGINAL SCALE 1 : 125	
SHEET 4 OF 7	DRAWING No. 16644
CONTRACT No. TA09005	
A1 ORIGINAL	






DATE	REVISION	BY	DATE
10/09			
11/09			
11/09			

SURVEYED
 DESIGNED D.C.
 DRAWN
 COMPUTED M. D.
 DWG CHECK
 DESIGN CHECK
 CAD FILE RD16644

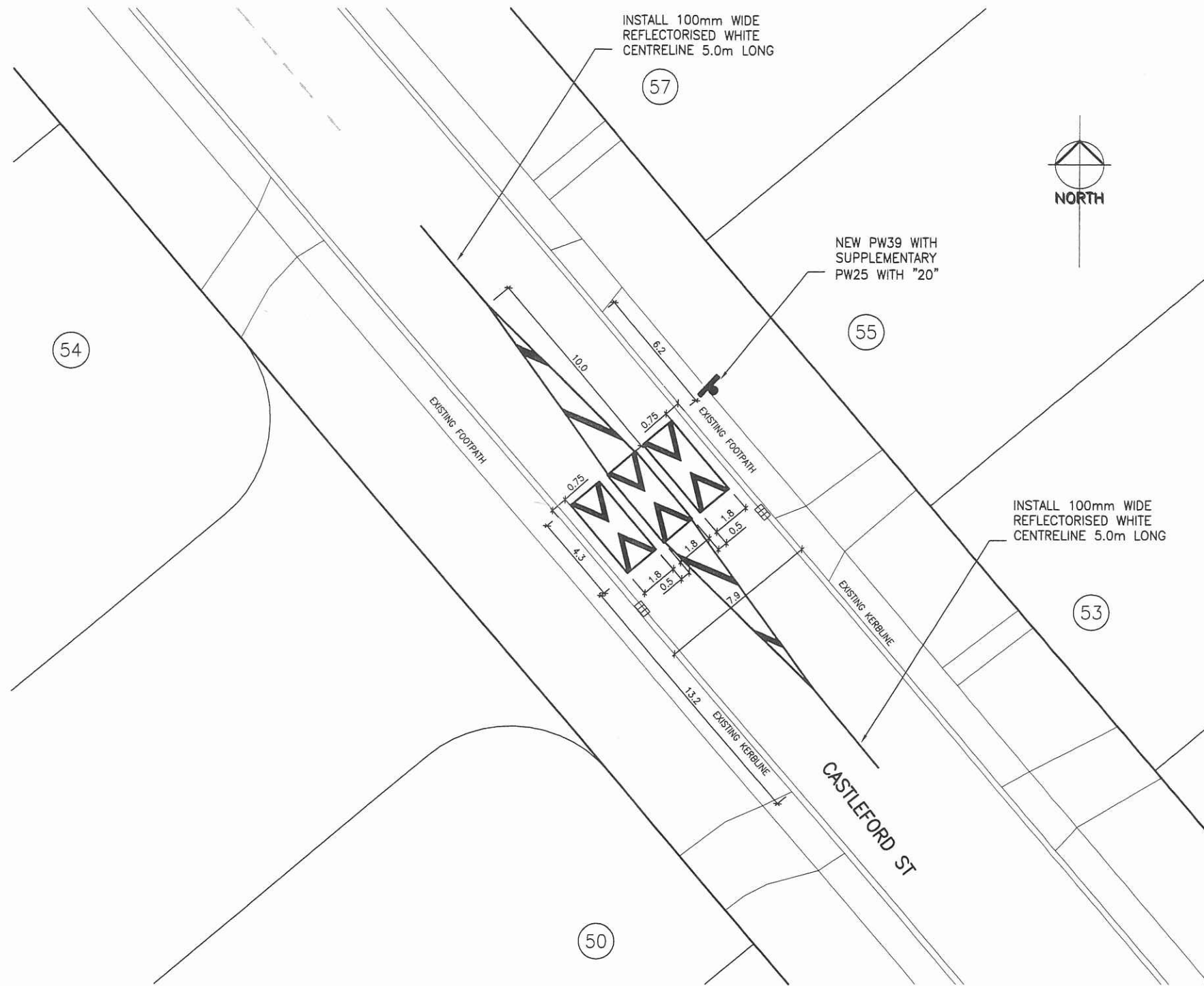
W A I T A K E R E C I T Y C O U N C I L

CASTLEFORD STREET
PROPOSED SLOW STREET SCHEME
 PLAN - 37 CASTLEFORD ST

I:\Project Management\Cad\ROADS\RD16644.dwg, 12/01/2010 2:54:28 p.m.



ORIGINAL SCALE 1 : 125		REVISION
SHEET 5 OF 7	DRAWING No. 16644	
CONTRACT No. TA09005		A1 ORIGINAL



SURVEYED	DATE
DESIGNED D.C.	10/09
DRAWN	
COMPUTED M. D.	11/09
DWG CHECK	
DESIGN CHECK	
CAD FILE RD16644	11/09


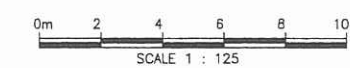
REVISION	BY	DATE

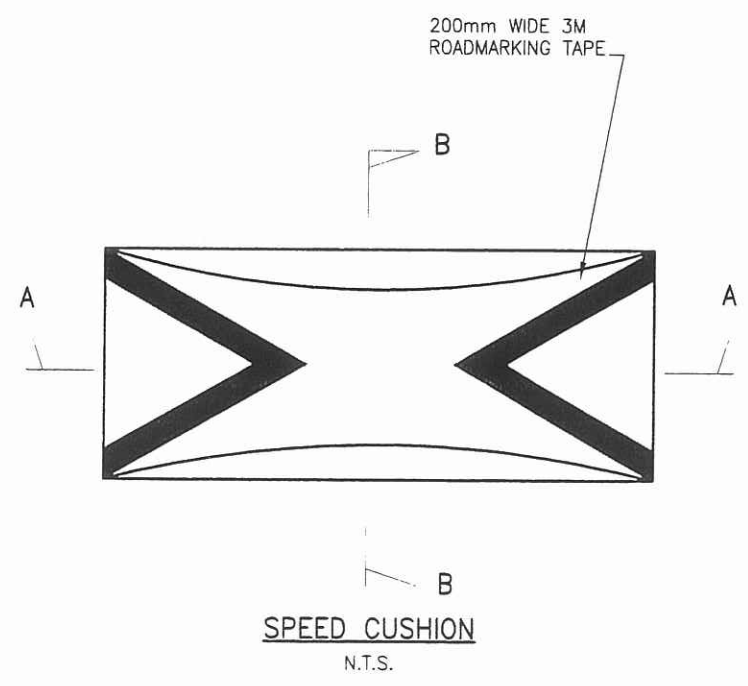
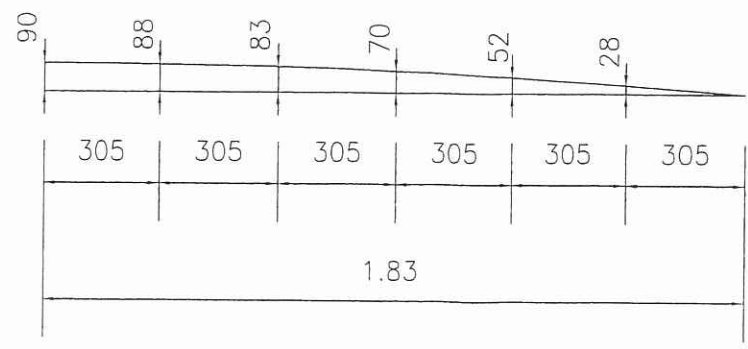
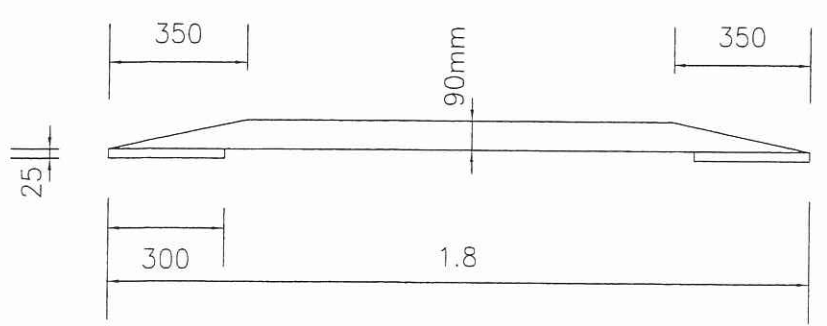
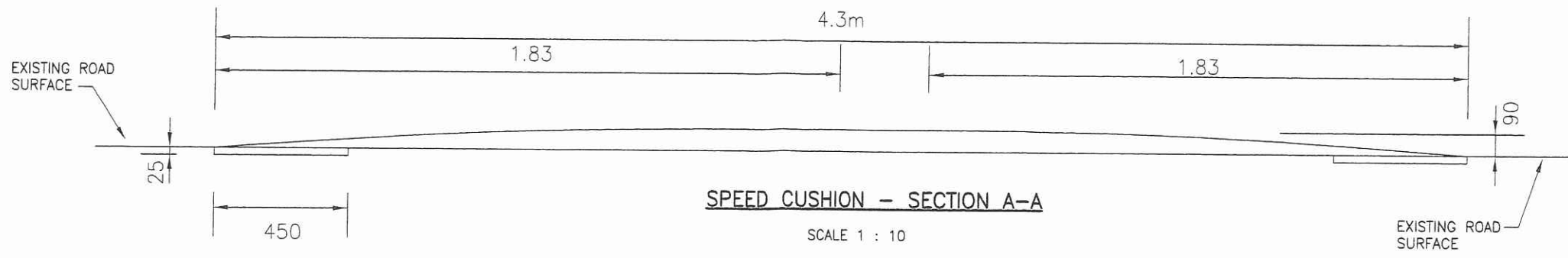
W A I T A K E R E C I T Y C O U N C I L

**CASTLEFORD STREET
PROPOSED SLOW STREET SCHEME
PLAN - 55 CASTLEFORD ST**

I:\Project Management\Cad\ROADS\RD16644.dwg, 12/01/2010 2:58:32 p.m.

ORIGINAL SCALE 1 : 125	
SHEET 6 OF 7 SHEETS	REVISION
DRAWING No. 16644	
CONTRACT No. TA09005	A1 ORIGINAL





SURVEYED DESIGNED D.C. DRAWN COMPUTED M. D. DWG CHECK DESIGN CHECK CAD FILE RD16644		DATE 10/09 11/09 11/09	REVISION 	BY 	DATE 	WAITAKERE CITY COUNCIL			ORIGINAL SCALE As Shown
CASTLEFORD STREET PROPOSED SLOW STREET SCHEME DETAILS								SHEET 7 OF 7 DRAWING No. 16644 CONTRACT No. TA09005	REVISION A1 ORIGINAL
I:\Project Management\Cad\ROADS\RD16644.dwg, 14/12/2009 11:14:04 a.m.									